

COUNCIL AGENDA STATEMENT



Meeting Date: July 14, 2020

To: Honorable Mayor and Council Members

From: George Garrett, Planning Director

Through: Cuck Lindsey, City Manager

Agenda Items: **Ordinance 2020-06**, A Request By Mr. Chris Stiles To Amend The Future Land Use Map (FLUM) From Residential Medium (RM) To Mixed Use-Commercial (MU-C) For The Property Described As Block 3 Lot 9, Key Colony Subdivision, Key Vaca, Marathon, Monroe County, Florida, Having Real Estate Number 00335200-000000; Providing For Severability; Providing For The Repeal Of Conflicting Provisions; Providing For The Transmittal Of This Ordinance To The State Department Of Economic Opportunity; And Providing For An Effective Date Upon The Approval Of This Ordinance By The State Department Of Economic Opportunity.

Ordinance 2020-07, A Request By Mr. Chris Stiles To Amend The Zoning Designation From Residential Medium (RM) To Mixed Use (MU) For The Property Described As Block 3 Lot 9, Key Colony Subdivision, Key Vaca, Marathon, Monroe County, Florida, Having Real Estate Number 00335200-000000; Providing For Severability; Providing For The Repeal Of Conflicting Provisions; Providing For The Transmittal Of This Ordinance To The State Department Of Economic Opportunity; And Providing For An Effective Date Upon The Approval Of This Ordinance By The State Department Of Economic Opportunity.

APPLICANT/OWNER: Mr. Chris Stiles, Stiles Family Partnership LLC

AGENT: L. Steven Hurley

LOCATION: The subject property is located on 6th Avenue Gulf, nearest Mile Marker 52 and is legally described as Block 3 Lot 9, Key Colony Subdivision, Key Vaca, Marathon, Monroe County, Florida, Having Real Estate Number 00335200-000000.

ADDRESS: 10701 6th Avenue



REQUEST: Amend the Future Land Use Map (FLUM) for the subject properties from Residential Medium (RM) to Mixed Use Commercial (MU-C).

LOT AREA: The aggregated size of the parcels is approximately .19 acres (8,250 sq./ft.)

BACKGROUND:

These parcels were zoned as Suburban Commercial (SC) under Monroe County. In 2005, when the City of Marathon adopted the Comprehensive Plan, the parcels were given a Residential Medium (RM) FLUM designation and were in turn zoned as Residential Medium (RM) when the City adopted the current zoning maps in 2007. The applicants are requesting the re-designation of the FLUM map and subsequent rezoning to make the parcels consistent with the Mixed Use Commercial (MU-C) designation along US1. The rezoning is not addressed in this application. Existing use on the vacant property is a parking lot.

The applicants have stated that the FLUM and zoning designation should be the same as the adjacent owned commercial property that the parking lot is used for.

	Pre 2005	Pre 2007	2005	2007
	OLD FLUM	OLD ZONING	CURRENT FLUM	CURRENT ZONING
	Suburban Commercial	Suburban Commercial	Residential Medium	Residential Medium

Current and Proposed Future Land Uses and Zoning

Future Land Use Map Designation

Current: Residential Medium (RM)
 Proposed: Mixed Use Commercial (MU-C)

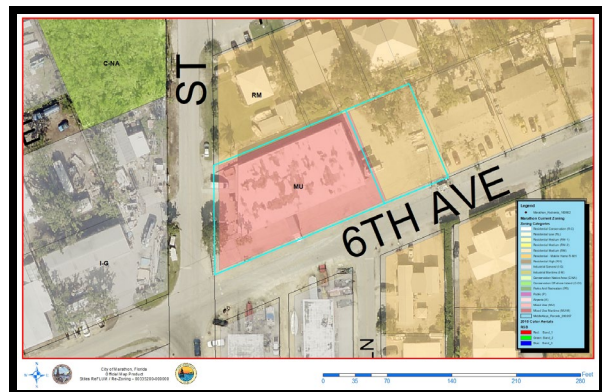
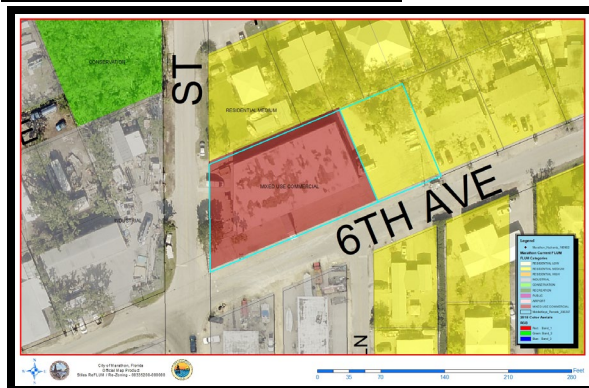
Land Use (Zoning) District Designation

Existing: Residential Medium (RM)
 Proposed: Mixed Use (MU)

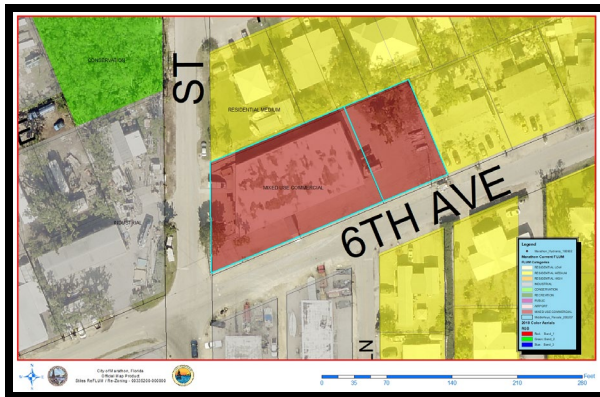
Use of Properties

Existing: Residential
 Proposed: No plans at this time

CURRENT FLUM & Zoning



PROPOSED FLUM and Zoning



Surrounding FLUM, Zoning and Uses

The property subject to the FLUM amendment is located on 6th Avenue Gulf and consists of one parcel. The property is located next to a property under the same ownership that is zoned Mixed Use. Adjacent land use to the East and North is Residential Medium. Across the street the zoning is Industrial General. The following table correlates existing uses with the existing FLUM, zoning and uses.

	<u>Existing FLUM</u>	<u>Existing Zoning</u>	<u>Existing Uses</u>
North	Residential Medium (RM)	Residential Medium (RM)	Duplexes and SFR
East	Residential Medium (RM)	Residential Medium (RM)	Duplexes and SFR
South	Industrial (I)	Industrial General (IG)	Auto Repair and storage
West	Mixed Use Commercial (MUC)	Mixed Use (MU)	Storage and commercial.

Existing Habitat

The existing conditions maps indicate the properties are designated as developed. The parcel is not within the Florida Forever boundaries, which is land that has been identified as critical areas suitable for acquisition by federal, state, or local agencies.

FEMA

The properties are within the AE 7 flood zone.

DEVELOPMENT ANALYSIS:

Current FLUM: Residential Medium (RM)

Policy 1-3.1.4 Residential Medium of the Comprehensive Plan states “the principal purpose of the

Residential Medium land use category is to provide for medium density residential development.”

Residential Medium Allowable Density:

Market Rate – 5 Units per acre

Affordable – 10 units per acre

Proposed FLUM: Mixed Use Commercial (MU-C)

Policy 1-3.1.4 Mixed Use Commercial of the Comprehensive Plan states “the principal purpose of the Mixed Use Commercial land use category is to provide for the establishment of Mixed Use development patterns within the City. This land use category is intended to provide for the commercial zoning district where various types of commercial, retail, and office uses may be permitted at intensities which are consistent with the community character and the natural environment and to provide for various types of residential uses, including employee housing and commercial apartments.”

Mixed Use Commercial Allowable Density

Market Rate – 2-6 Units per acre

Affordable – 10-15 units per acre

Transient – 10-25 units per acre

Commercial-Industrial Intensity Table

Type of Use	FAR ¹
Retail	
<i>Low Intensity</i>	.60
<i>Med Intensity</i>	.45
<i>High Intensity</i>	.25
Office	.60
Commercial Recreation	.15
Institutional	.30
Outdoor Recreational	.15
Public Buildings and Uses	.45
Restaurant/Bar	.60
Industrial	.85
Light Industrial in MU	.30

¹ The FAR for mixed use developments may be increased to .75 if mitigated by the development of affordable/workforce housing is provided

ANALYSIS OF FLUM CHANGE REQUEST:

Consistency with Adopted Comprehensive Plan Goals, Objectives, and Policies.

The following excerpts from the City of Marathon Comprehensive Plan apply to the proposed development.

Policy 1-1.1.1 states the City is to protect and enhance the “small town” atmosphere and to encourage mixed- use development patterns.

Policy 1-1.1.3 states the City is to protect viable and stable residential neighborhoods from inconsistent uses via LDR standards for landscaping, buffering, bulk restrictions, building height, setbacks, and separation between uses.

Policy 1-1.1.4 states the City shall continue to maintain LAND DEVELOPMENT REGULATIONS which implement the following techniques required to create a smooth land use transition where it is not feasible to separate incompatible land uses.

- a. Variable buffers, combining land and landscaping to achieve adequate separation of uses, appropriate open space, reduction of potential noise, light, glare, and pollution, and screening of physical features of a proposed development;
- b. Variable setbacks, based upon degree of difference in proposed use, density, intensity, scale, mass, or height;
- c. Placement and effective screening or shielding of site features such as lights, signs, dumpsters, loading areas, parking areas, outdoor storage, or other features with potential negative impacts;
- d. Effective transitions of on-site densities, intensities, scale, mass, and height; and
- e. Other innovative site design features that effectively achieve compatibility and effectively mitigate potential negative impacts.

FL State Statutes

Relevant criteria promulgated in Chapters 163, 380, and 9J-5 F.A.C. can be itemized in bullets as follows based on the critical concerns more specifically identified in the City’s comprehensive plan:

- Natural Resource Protection
 - Wetlands
 - Estuaries
 - Living marine resources
 - Beaches / Dunes
 - Unique wildlife habitat
 - Water Quality
- Historical Resources
- Infrastructure / Concurrency Management
 - Wastewater
 - Stormwater
 - Potable Water
 - Solid Waste
 - Transportation
- Affordable Housing
- Hazard Mitigation

- CHHA
- Hurricane Evacuation
- Ports
 - Marina Siting
- Public Use
 - Shoreline use and Access
 - water dependent and independent activity
- Land Acquisition
 - Conservation
 - CHHA
 - Public Services

These bullet items will be utilized as the focus points for review of the proposed FLUM amendment and for future comprehensive plan amendments.

Natural Resources

Direct impacts to natural resources would differ minimally as a result of the proposed FLUM change. These properties are not recognized habitat to any state or federally listed animal species and are not within Florida Forever boundaries or critical habitat areas.

There are no associated wetlands, estuaries, beach areas or dunes associated with the area proposed for FLUM change. These are protected resources important to the tenants of Chapter 163, 9J-5, F.A.C., or the Principals for Guiding Development. Similarly, no living marine resources adjacent to the subject area would be adversely impacted by the proposed change in the FLUM map.

The proposed FLUM and Zoning amendments are consistent with these provisions of the Comprehensive Plan and Chapters 16 and 380 F.S.

Historical and Cultural Resources

Protection of historical and cultural resources is crucial under the City's Comprehensive Plan, Chapters 163 and 380 F.S.

There are no known historical or cultural resources associated with the subject properties or within the area of the requested FLUM and Zoning changes. Therefore, the FLUM and Zoning changes would have no impacts on historical or cultural resources. The proposed FLUM and Zoning amendments are therefore consistent with these provisions of the Comprehensive Plan and Chapters 16 and 380 F.S.

Infrastructure

- Wastewater infrastructure

Wastewater as an issue of infrastructure capacity and means of water quality protection represents the backbone to the City's Comprehensive Plan, the tenants of Chapters 163 and 380 F.S. The subject property inclusive of the area of the proposed FLUM change is served by the Area 5 sewer infrastructure. The Utility Manager for the City of Marathon reviewed the proposed FLUM changes and determined that there would be no adverse impact on sewer capacity if the proposal were approved.

The proposed FLUM and Zoning changes would maintain concurrency levels of wastewater infrastructure capacity and provide limited or no adverse impact resulting from nutrient loading. The proposed FLUM and Zoning amendments are, therefore, consistent with these provisions of the Comprehensive Plan and Chapters 16 and 380 F.S.

- **Stormwater infrastructure**

Stormwater infrastructure capacity and means of water quality protection represents another of the backbone elements of the City's Comprehensive Plan, the tenants of Chapters 163 and 380 F.S. The City of Marathon requires that all property owners retain their stormwater on site. All proposals for new developments, and redevelopments, must submit detailed civil engineering plans for review by the City Engineer. Proposals for redevelopment would have to obtain all required permits through other applicable agencies, such as the Department of Environmental Protection & South Florida Water Management District.

Staff believes that the proposed FLUM and Zoning changes would have a diminimus impact on stormwater infrastructure capacity.

- **Potable Water**

Monroe County's potable water facilities do not critically constrain the amount of future growth that can be accommodated in the County (see End Note 1). The current FKAA Consumptive Use Permit, when compared to current potable water consumption rates, will provide sufficient potable water to accommodate existing and committed development plus an additional 18,258 equivalent residential units (ERU's) in unincorporated and incorporated Monroe County. The FKAA's Consumptive Use Permit has been renewed (see End Note 1). Costs of improvements to upgrade facilities for potable water supply, treatment and distribution, in order to accommodate future growth impacts, would not be borne by the City, as this utility is private and would be in the FKAA's CIP, not the City's.

An increase in potable water demand is not expected as part of the proposed FLUM and Zoning changes and any increase would have a diminimus impact on potable water infrastructure capacity. The proposed FLUM and Zoning amendments are, therefore, consistent with these provisions of the Comprehensive Plan and Chapters 16 and 380 F.S.

- **Solid Waste**

Solid waste capacity is managed in the Florida Keys under haul-out contracts to mainland solid waste facilities. There are currently no limits on solid waste capacity that would be impacted by this FLUM proposal.

The proposed FLUM and Zoning changes would maintain concurrency levels of solid waste infrastructure capacity. The proposed FLUM and Zoning amendments are, therefore, consistent with these provisions of the Comprehensive Plan and Chapters 16 and 380 F.S.

- **Transportation**

The requested FLUM change is not expected to have an adverse impact on roadway capacity.

Monroe County's roadway facilities do not critically constrain the amount of future growth that can be accommodated in the County or the City (see End Note 1). Although localized deficiencies characterize several segments of US 1, sufficient reserve capacity exists in the overall roadway system to accommodate existing and committed development plus an additional 5,738 residential units (see End Note 1). Only 2,550 were allocated to unincorporated Monroe County in 1992, of which 150 went to the City. Thus, there is reserve capacity on US 1 to accommodate planned growth in the City (see End Note 2).

The proposed FLUM and Zoning changes would maintain concurrency levels of transportation on U.S. Highway One. The proposed FLUM and Zoning amendment is, therefore, consistent with these provisions of the Comprehensive Plan and Chapters 16 and 380 F.S.

Affordable Housing

Affordable housing is an important issue in the Florida Keys and throughout the state of Florida. The City has well over 200 developed or approved affordable housing units. The proposed FLUM change would facilitate a potential for increased affordable housing on site. The Public FLUM category allows for a potential increase of 15 units per acre of affordable housing versus the RM FLUM category.

The proposed FLUM and Zoning change will have the effect of enhancing the potential for affordable housing projects. The proposed FLUM and Zoning amendments are therefore consistent with these provisions of the Comprehensive Plan and Chapters 16 and 380 F.S.

Hazard Mitigation

- **Coastal High Hazard Areas**

The subject parcel, closest to the Atlantic Ocean, is in a Coastal High Hazard Area (CHHA). Any future development on site, if encroaching into this zone, would have to comply with all provisions of the local City of Marathon Floodplain Ordinance, in accordance with the standards as set to be a participating community in the National Flood Insurance Program (NFIP).

Policy 4- 1.17.6 Limit Redevelopment in CHHA

The City shall limit redevelopment in areas within the CHHA shown by the Local Mitigation Strategy to be particularly susceptible to repeated damage. Criteria for assessing redevelopment potential for these properties shall be addressed within the Post Disaster Redevelopment Plan, to be prepared pursuant to Policy 4-1.22.3.

Policy 4-1.20.1 Discourage Development in the High Velocity Area

The City shall, through the Land Development Regulations, continue to encourage both residential and non-residential development away from the areas designated as high velocity storm surge areas through disincentives in the adopted BPAS.

While development in the CHHA is to be discouraged in the Comprehensive Plan, it can be permitted by the Land Development Regulations in cases where it cannot be avoided; in these cases, development is required to comply with local Floodplain Management Regulations related to Velocity zone construction. The City has recently revised its floodplain regulations to comply with all recent revisions to the construction standards typically applied in a VE (CHHA) zone.

The proposed FLUM and Zoning change results in a diminished hazard to public safety. Permanent residential would be replaced with non- residential and therefore represents decreased development in the CHHA on site. The proposed FLUM and Zoning amendments are, therefore, consistent with these provisions of the Comprehensive Plan and Chapters 16 and 380 F.S.

• Hurricane Evacuation

The critical carrying capacity constraint at the present time is related to the requirement that hurricane evacuation clearance times for Monroe County be maintained at or below 30 hours through the Year 2002, and further reduced to 24 hours by 2010 (see End Note 1).

The Florida Department of Economic Opportunity in conjunction with sister state agencies and the participation of all local governments completed an analysis this year of current hurricane evacuation constraints. It was determined that under defined conditions, the County was able to maintain a 24-hour evacuation time while continuing the current ROGO and BPAS allocation formulas. Thus, for the ensuing ten (10) years the City will continue to be able to issue 30 residential allocations per year.

The proposed FLUM and Zoning Change change would have a positive impact on hurricane evacuation times with the BPAS system in place. The proposed FLUM and Zoning amendments are, therefore, consistent with these provisions of the Comprehensive Plan and Chapters 16 and 380 F.S.

Ports – Marina Siting

Staff believes that the proposed FLUM change will have no adverse impact on ports management or the City's Marina Siting Plan. Marinas are allowed under a conditional use permit in the Mixed Use (MU) zoning district under the City's Land Development Regulations; while no marina development is foreseeable, a Marina Operating Permit, consistent with the LDRs would be required, this would include obtaining coordination letters from external agencies, and all necessary Federal, State and

local approvals and permitting.

The proposed FLUM and Zoning amendments are, therefore, consistent with these provisions of the Comprehensive Plan and Chapters 16 and 380 F.S.

Public Use – Access to Water

There is no public access to the water from this location

Staff believes that the proposed FLUM and Zoning change will have no adverse impact on public access to water. The proposed FLUM and Zoning amendments are, therefore, consistent with these provisions of the Comprehensive Plan and Chapters 16 and 380 F.S.

Land Acquisition

Land acquisition in the Florida Keys is carried out by the City, County, State, and to a limited extent the federal government for the purposes of resource conservation and management, removal of properties in the CHHA from public ownership, and to provide for public services and facilities. The parcels are not on the Florida Forever boundary map.

The proposed FLUM and Zoning change would have no impact on land acquisition efforts of the above mentioned entities so long a conservation easement is ensured. The proposed FLUM and Zoning amendments are, therefore, consistent with these provisions of the Comprehensive Plan and Chapters 16 and 380 F.S.

SUMMARY:

The applicants have requested a change in the Future Land Use Map (FLUM) designation for the parcel located on 6th Avenue Gulf. Currently the property is designated as Residential Medium (RM). The applicant is requesting a change to Mixed Use Commercial (MUC), and subsequent rezoning of the parcel.

Staff finds the proposed FLUM and Zoning changes consistent with the standards and tenants of Chapter 163 and 380 F.S., and the City's Comprehensive Plan adopted under the requirements of these statutes and rules.

RECOMMENDATION:

The Planning Commission provides a unanimous (3/0 -- Mike Leonard and Mike Cinque absent with excused absences) recommendation of approval of the proposed FLUM and Zoning changes to Mixed Use-Commercial (FLUM) and Mixed Use (Zoning).

Sponsored By: Lindsey
Planning Commission Public Hearing Date: June 15, 2020
City Council Public Hearing Dates: July 14, 2020
TBD
Enactment Date: TBD

**CITY OF MARATHON, FLORIDA
ORDINANCE 2020-06**

AN ORDINANCE OF THE CITY OF MARATHON, FLORIDA AMENDING THE FUTURE LAND USE MAP (FLUM) FROM RESIDENTIAL MEDIUM (RM) TO MIXED USE-COMMERCIAL (MU-C) FOR THE PROPERTY DESCRIBED AS BLOCK 3 LOT 9, KEY COLONY SUBDIVISION, KEY VACA, MARATHON, MONROE COUNTY, FLORIDA, HAVING REAL ESTATE NUMBER 00335200-000000; PROVIDING FOR SEVERABILITY; PROVIDING FOR THE REPEAL OF CONFLICTING PROVISIONS; PROVIDING FOR THE TRANSMITTAL OF THIS ORDINANCE TO THE STATE DEPARTMENT OF ECONOMIC OPPORTUNITY; AND PROVIDING FOR AN EFFECTIVE DATE UPON THE APPROVAL OF THIS ORDINANCE BY THE STATE DEPARTMENT OF ECONOMIC OPPORTUNITY.

WHEREAS, pursuant to the provisions of Chapters, 163, 166 and 380 Florida Statutes, the City of Marathon, Florida (the "City") proposes to amend the City's Future Land Use Map (the "Map") to change the land use district designation of property owned by Mr. Chris Stiles, from Residential Medium (RM) to Mixed Use-Commercial (MU-C); and

WHEREAS, amending the Map designation of the Property furthers the goals, objectives and policies of the City Comprehensive Plan (the "Plan"); and

WHEREAS, pursuant to Chapter 163, *Florida Statutes*, and Sections 101.02 and 102.22 of the Code, the Planning Commission sitting as the Local Planning Agency publicly considered the proposed FLUM Map amendment on June 15, 2020 at a duly noticed public hearing, and has recommended approval of the proposed FLUM Map amendment to the City Council; and

WHEREAS, pursuant to the same legislative provision, the City Council considered the recommendation of the Planning Commission, accepted public input, and deliberated on the proposed Map amendment on July 14, 2020 at a duly noticed public hearing, and recommended that the amendment be transmitted to the Florida Department of Economic Opportunity (DEO) for review; and

WHEREAS, in accordance with Section 166.041, *Florida Statutes*, notice of the public hearings concerning the proposed Map amendment has been provided to the general public; and

WHEREAS, the City Council finds that approval of the proposed Map amendment is in the best interest of the City and complies with applicable laws and is consistent with the South

Florida Regional Plan, the State Plan, Chapter 163, *Florida Statutes*, the principles for guiding development in the Florida Keys Area of Critical State Concern, the goals, objectives, and policies of the Plan, Chapter 102, Article 6 of the Code, and promotes and protects the health, safety and welfare of the residents of the City; and

WHEREAS, the City Council desires to approve the proposed Map amendment, in accordance with State law.

NOW, THEREFORE, BE IT ORDAINED BY THE CITY COUNCIL OF THE CITY OF MARATHON, FLORIDA THAT:

SECTION 1. The above recitals are true, correct, and incorporated herein by this reference.

SECTION 2. The proposed FLUM Map designation change of the Property is approved in its first reading from its current designation of Residential Medium (RM) to Mixed Us-Commercial (MU-C) (See Attachment "A").

SECTION 3. The City Council directs staff to transmit the revised Map reflecting the Map amendment, and all data and analysis supporting the Map amendment, to the Department of Economic Opportunity, in its capacity as the State Land Planning Agency, as required by Chapters 163 and 380, *Florida Statutes*.

SECTION 4. The provisions of this Ordinance are declared to be severable and if any section, sentence, clause or phrase of this Ordinance shall for any reason be held to be invalid or unconstitutional, such decision shall not affect the validity of the remaining sections, sentences, clauses, and phrases of this Ordinance but they shall remain in effect, it being the legislative intent that this Ordinance shall stand notwithstanding the invalidity of any part.

SECTION 5. The effective date of this FLUM Amendment, if the amendment is not timely challenged, shall be the date the state land planning agency posts a notice of intent determining that this amendment is in compliance. If timely challenged, or if the state land planning agency issues a notice of intent determining that this amendment is not in compliance, this amendment shall become effective on the date the state land planning agency or the Administration Commission enters a final order determining this adopted amendment to be in compliance. No development orders, development permits, or land uses dependent on this amendment may be issued or commence before it has become effective. If a final order of noncompliance is issued by the Administration Commission, this amendment may nevertheless be made effective by adoption of a resolution affirming its effective status, a copy of which resolution shall be sent to the State Land Planning Agency.

**ENACTED BY THE CITY COUNCIL OF THE CITY OF MARATHON, FLORIDA, THIS
14TH DAY OF JULY 2020.**

THE CITY OF MARATHON, FLORIDA

Steve Cook, Mayor

AYES:
NOES:
ABSENT:
ABSTAIN:

ATTEST:

Diane Clavier, City Clerk

**APPROVED AS TO FORM AND LEGALITY FOR THE USE
AND RELIANCE OF THE CITY OF MARATHON, FLORIDA ONLY:**

Dirk Smits, City Attorney

ATTACHMENT A

