

City of Marathon, Florida Official Zoning Map Series PANEL 1

This is to certify that this is The Official Map of the City of Marathon, Florida adopted by Ordinance 2007-15, and as amended through those Ordinances identified below	
Ord. No.	Effective Date
Ordinance 2007-15	November 6, 2007
Ordinances 2008-15 thru 23	October 24, 2008
Ordinance 2008-30	January 6, 2009
Ordinance 2009-04 thru 06	March 31, 2009
Ordinance 2010-06	April 13, 2010
Ordinance 2011-01	January 25, 2011





**City of Marathon, Florida
Legend**

— MarathonRds

Marathon Zoning

Zoning Categories

- Residential Conservation (R-C)
- Residential Low (RL)
- Residential Medium (RM-1)
- Residential Medium (RM-2)
- Residential Medium (RM)
- Residential - Mobile Home R-MH
- Residential High (RH)
- Industrial General (I-G)
- Industrial Maritime (I-M)
- Conservation Native Area (C-NA)
- Conservation Off-shore Island (C-OI)
- Parks And Recreation (PR)
- Public (P)
- Airports (A)
- Mixed Use (MU)
- Mixed Use Maritime (MU-M)

● Marathon Mile Markers



**City of Marathon, Florida
Official Zoning Map Series
PANEL 2**


This is to certify that this is The Official Map of the City of Marathon, Florida adopted by Ordinance 2007-15, and as amended through those Ordinances identified below.	
Ord. No.	Effective Date
Ordinance 2007-15	November 6, 2007
Ordinances 2008-15 thru 23	October 24, 2008
Ordinance 2008-30	January 6, 2009
Ordinance 2009-04 thru 06	March 31, 2009
Ordinance 2010-06	April 13, 2010
Ordinance 2011-01	January 25, 2011

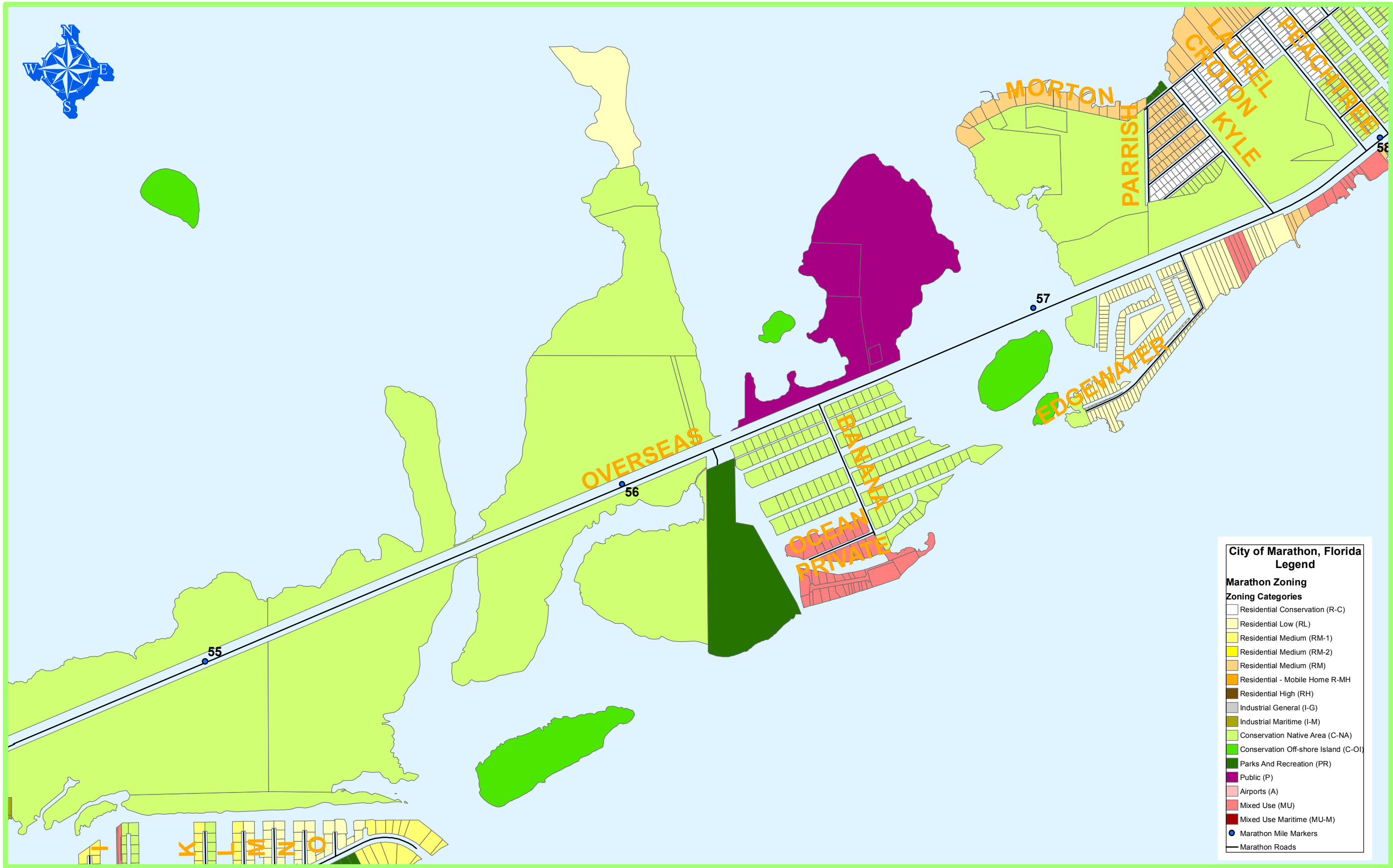




City of Marathon, Florida Official Zoning Map Series PANEL 3


This is to certify that this is The Official Map of the City of Marathon, Florida adopted by Ordinance 2007-15, and as amended through those Ordinances identified below	
Ord. No.	Effective Date
Ordinance 2007-15	November 6, 2007
Ordinances 2008-15 thru 23	October 24, 2008
Ordinance 2008-30	January 6, 2009
Ordinance 2009-04 thru 06	March 31, 2009
Ordinance 2010-06	April 13, 2010
Ordinance 2011-01	January 25, 2011

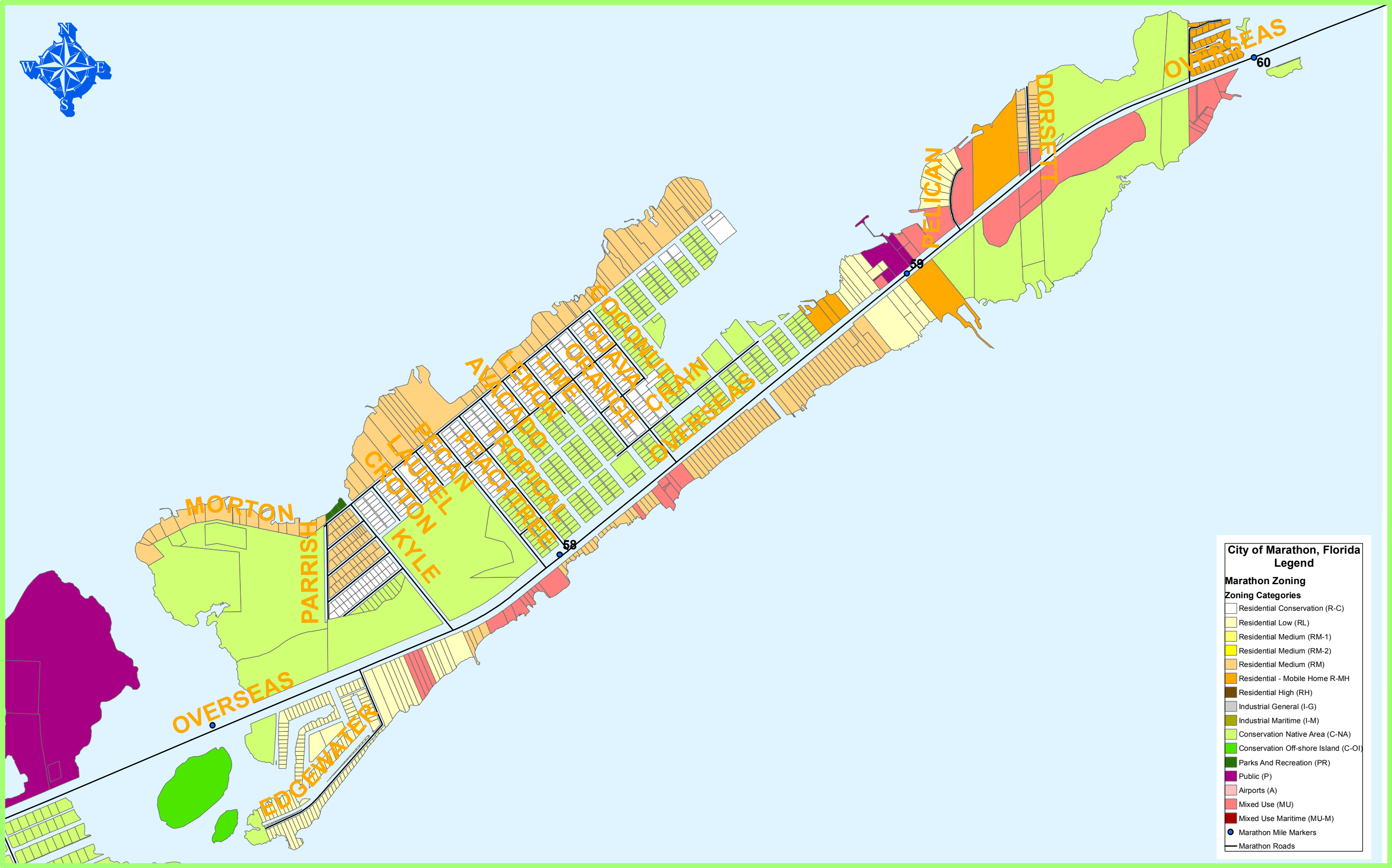




City of Marathon, Florida Official Zoning Map Series PANEL 4

This is to certify that this is The Official Map of the City of Marathon, Florida adopted by Ordinance 2007-15, and as amended through those Ordinances identified below.	
Ord. No.	Effective Date
Ordinance 2007-15	November 6, 2007
Ordinances 2008-15 thru 23	October 24, 2008
Ordinance 2008-30	January 6, 2009
Ordinance 2009-04 thru 06	March 31, 2009
Ordinance 2010-06	April 13, 2010
Ordinance 2011-01	January 25, 2011





City of Marathon, Florida Official Zoning Map Series PANEL 5

This is to certify that this is The Official Map of the City of Marathon, Florida adopted by Ordinance 2007-15, and as amended through those Ordinances identified below	
Ord. No.	Effective Date
Ordinance 2007-15	November 6, 2007
Ordinances 2008-15 thru 23	October 24, 2008
Ordinance 2008-30	January 6, 2009
Ordinance 2009-04 thru 06	March 31, 2009
Ordinance 2010-06	April 13, 2010
Ordinance 2011-01	January 25, 2011

