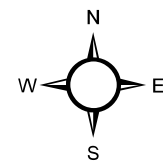













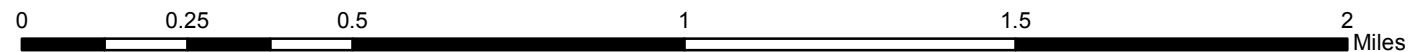
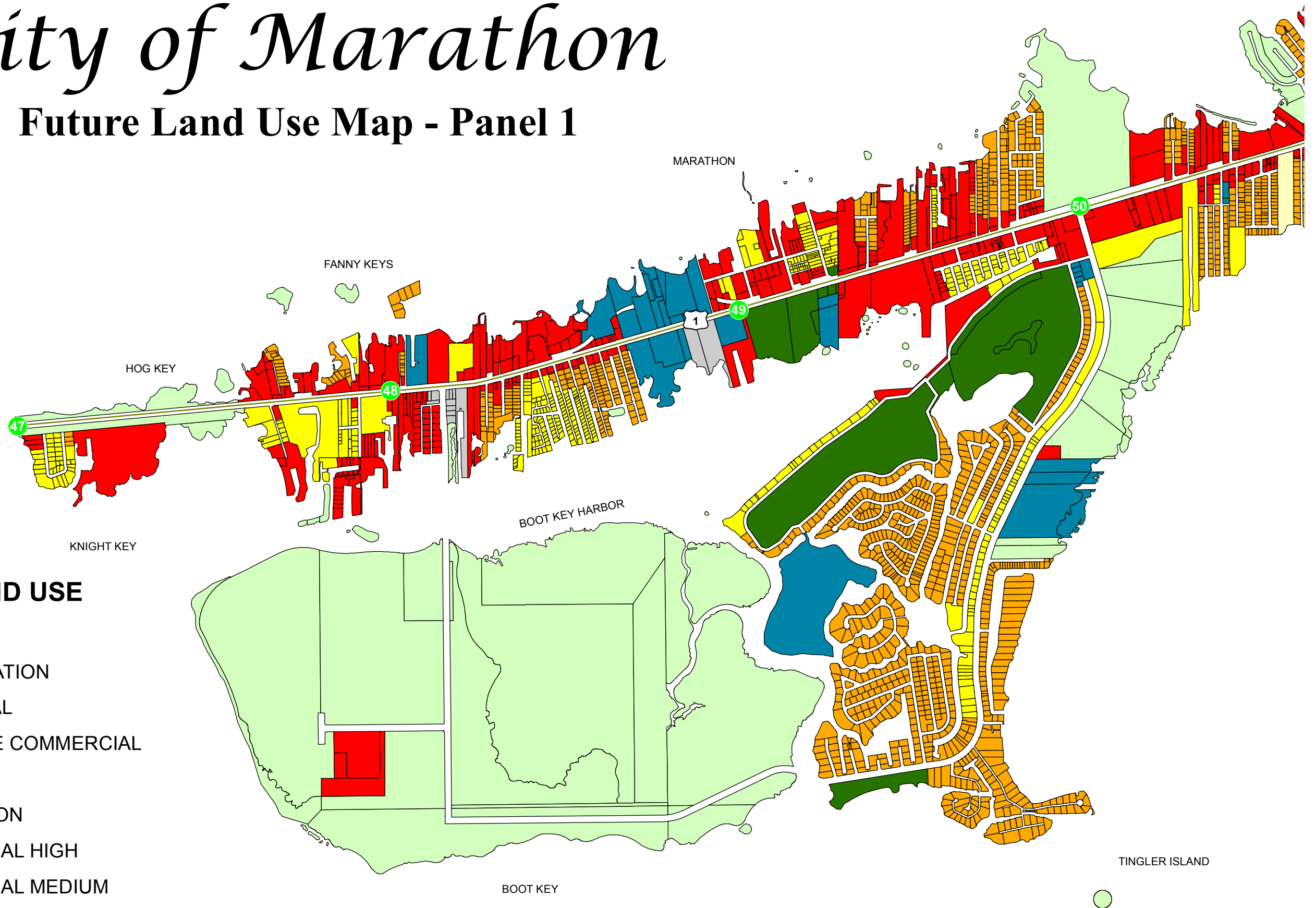
City of Marathon

Future Land Use Map - Panel 1



FUTURE LAND USE

-  AIRPORT
-  CONSERVATION
-  INDUSTRIAL
-  MIXED USE COMMERCIAL
-  PUBLIC
-  RECREATION
-  RESIDENTIAL HIGH
-  RESIDENTIAL MEDIUM
-  RESIDENTIAL LOW



Adopted March 8, 2005
Effective July 7, 2005
Updated April 12, 2013