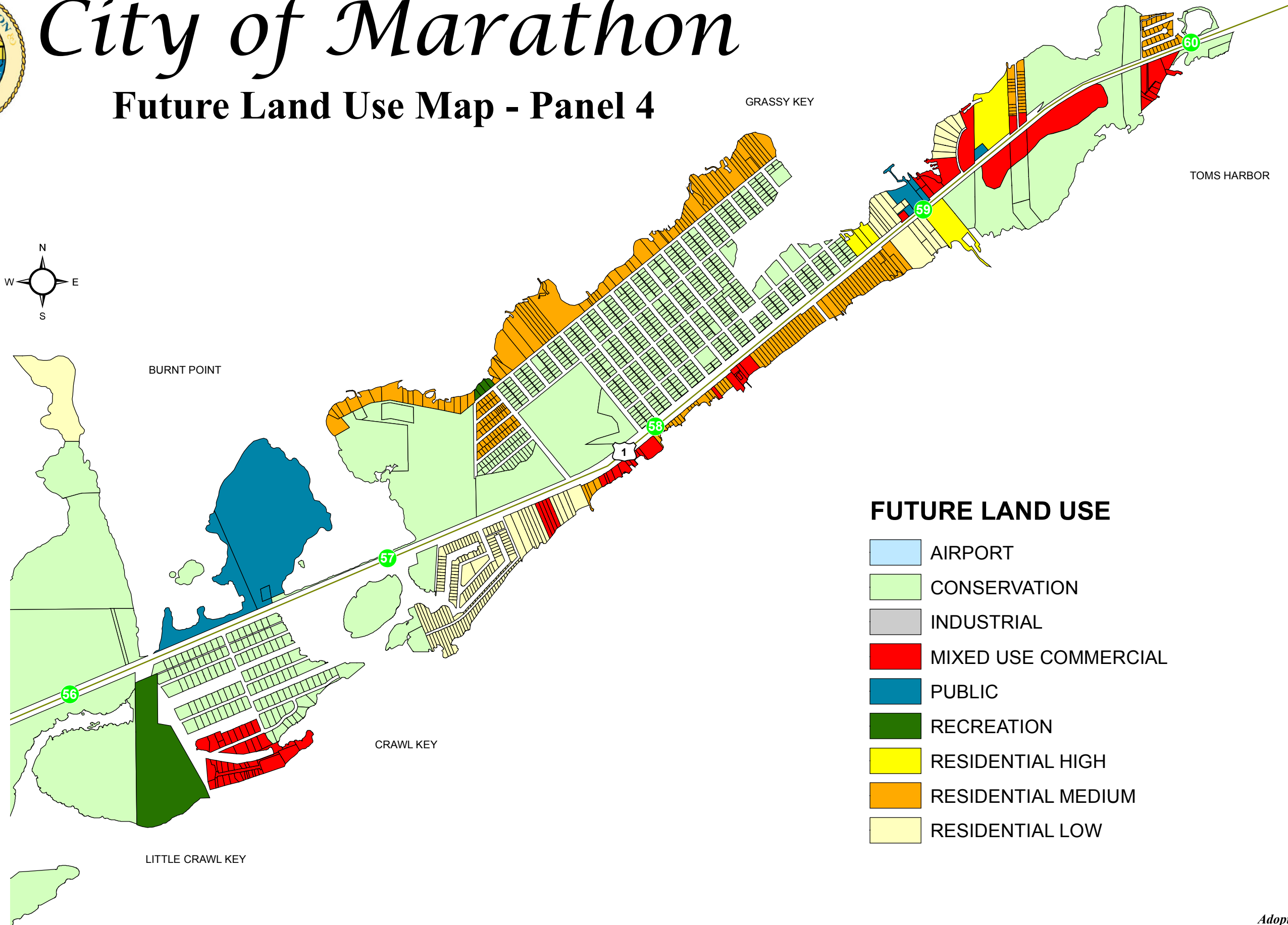
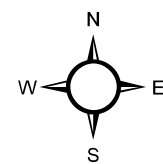













City of Marathon

Future Land Use Map - Panel 4



FUTURE LAND USE

-  AIRPORT
-  CONSERVATION
-  INDUSTRIAL
-  MIXED USE COMMERCIAL
-  PUBLIC
-  RECREATION
-  RESIDENTIAL HIGH
-  RESIDENTIAL MEDIUM
-  RESIDENTIAL LOW

0 0.25 0.5 1 1.5 2 Miles

Adopted March 8, 2005
Effective July 7, 2005
Updated April 12, 2013